OLD MCHENRY ROAD EXISTING CONDITIONS - O

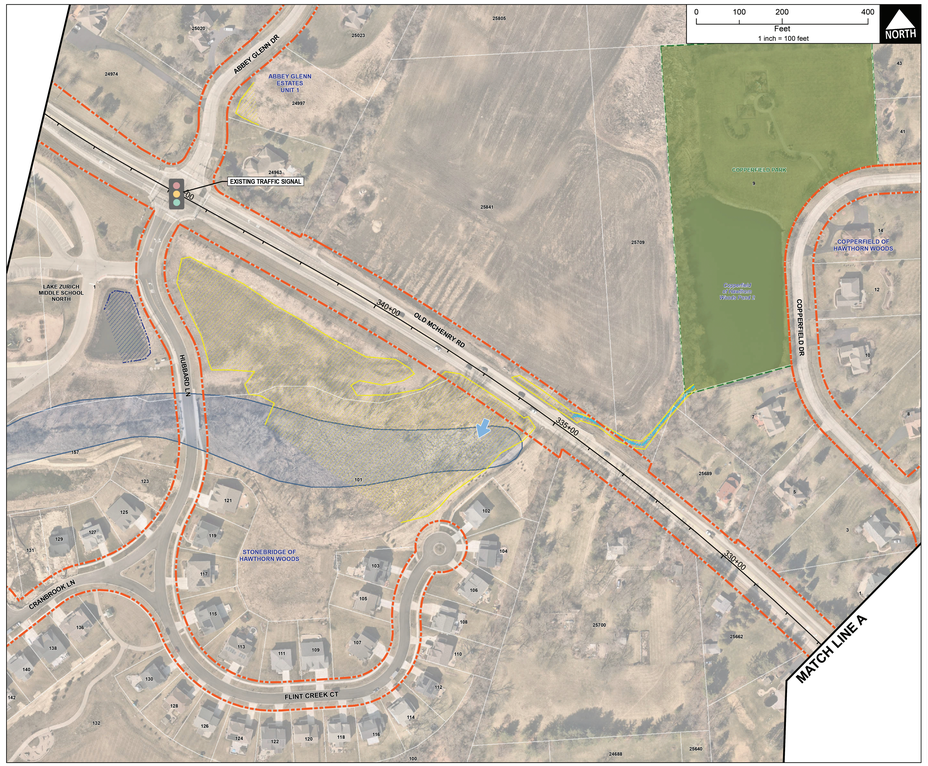

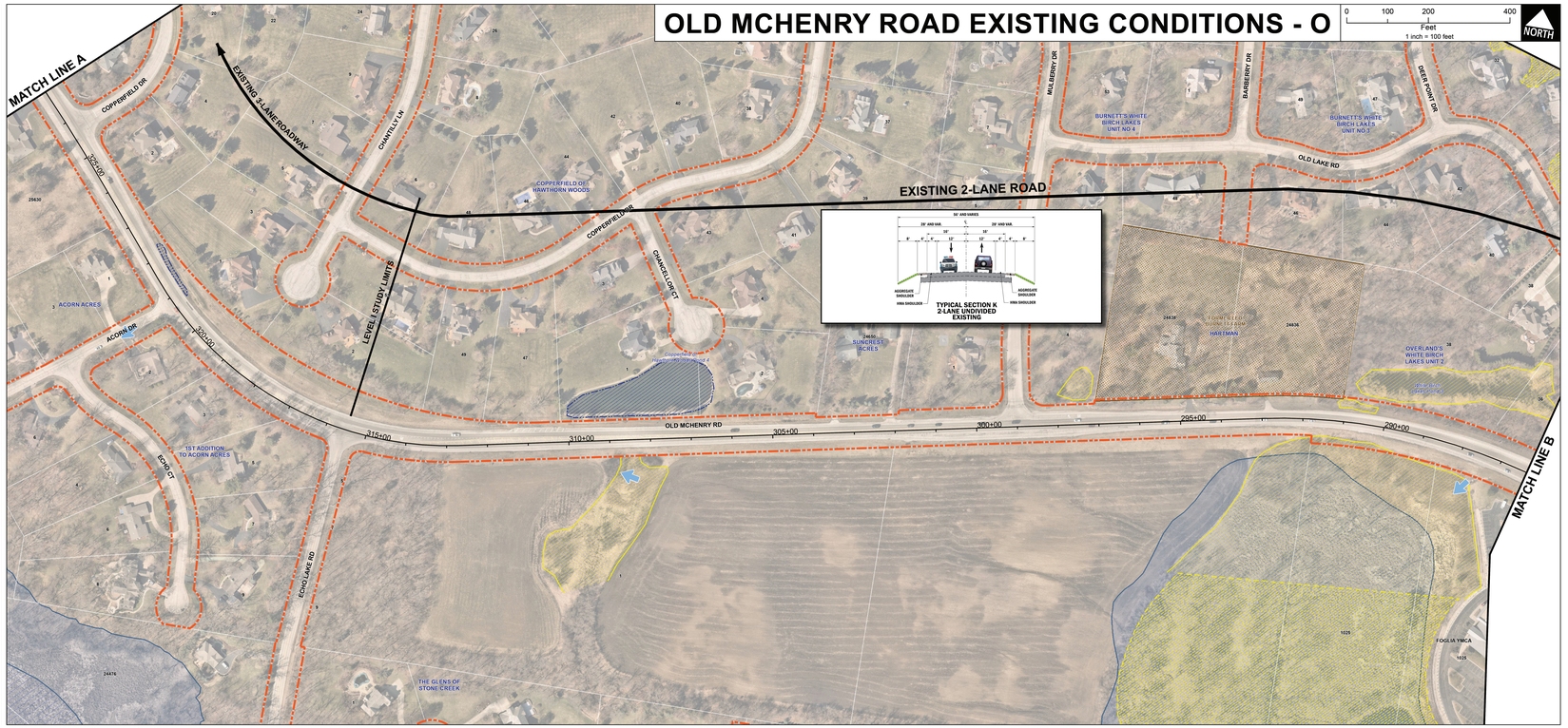

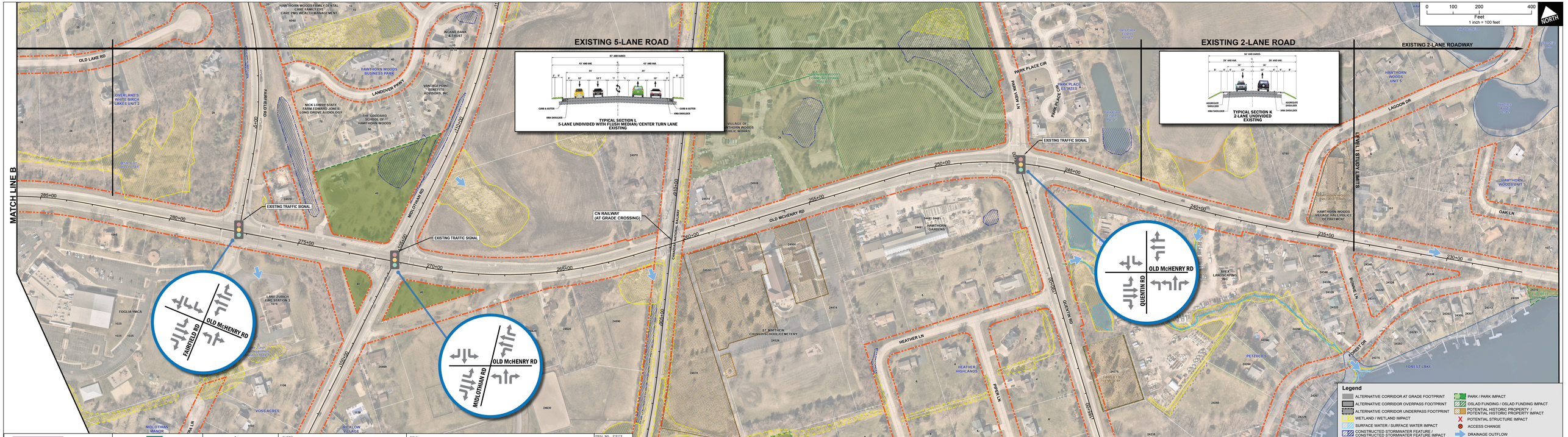

Legend

- ALTERNATIVE CORRIDOR AT GRADE FOOTPRINT
- ALTERNATIVE CORRIDOR OVERPASS FOOTPRINT
- ALTERNATIVE CORRIDOR UNDERPASS FOOTPRINT
- WETLAND / WETLAND IMPACT
- SURFACE WATER / SURFACE WATER IMPACT
- CONSTRUCTED STORMWATER FEATURE / CONSTRUCTED STORMWATER FEATURE IMPACT
- 100-YEAR FLOODPLAIN / 100-YEAR FLOODPLAIN IMPACT
- FLOODWAY / FLOODWAY IMPACT
- PERMANENT PROPERTY IMPACT
- PARK / PARK IMPACT
- OSLAD FUNDING / OSLAD FUNDING IMPACT
- POTENTIAL HISTORIC PROPERTY / POTENTIAL HISTORIC PROPERTY IMPACT
- POTENTIAL STRUCTURE IMPACT
- ACCESS CHANGE
- DRAINAGE OUTFLOW
- PARCEL BOUNDARY
- EXISTING RIGHT-OF-WAY

TranSystems

Christopher B. Burke Engineering, Ltd.

CLIENT: LakeCounty Division of Transportation

TITLE: OLD MCHENRY CROSSINGS
OLD MCHENRY ROAD EXISTING CONDITIONS

PROJ. NO. 215174
DATE 09/01/2022
SHEET 1 OF 1
DRAWING NO. ALT O

Service Layer Credits: Copyright nearmap 2015

PATH: N:\LCDOT\2101T4\GIS\Exhibits\ALTERNATIVE IMPACTS\Old McHenry Rd Existing Conditions Base.mxd Plot Date: 8/23/2022