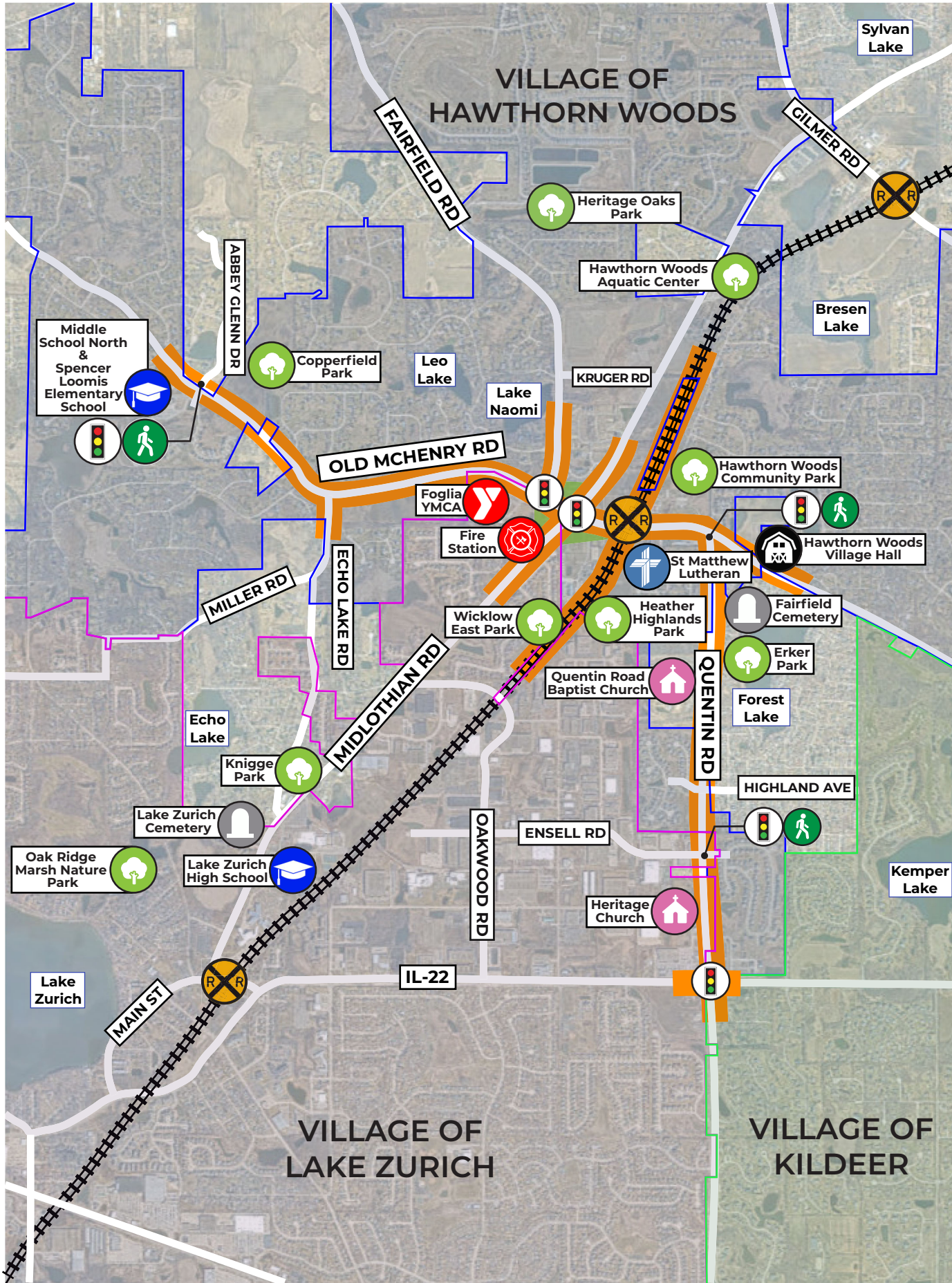



















LOCATION AREA MAP



LEGEND

-  STUDY AREA*
-  CN RAILWAY
-  TRAFFIC SIGNALS
-  STUDY AREA* RAILROAD CROSSING
-  HAWTHORN WOODS VILLAGE HALL
-  FIRE STATION
-  PEDESTRIAN CROSSINGS
-  PARK
-  SCHOOL
-  CEMETERY
-  CHURCH
-  ST MATTHEW LUTHERAN CHURCH, SCHOOL, AND CEMETERY
-  FOGLIA YMCA
-  VILLAGE OF LAKE ZURICH
-  VILLAGE OF HAWTHORN WOODS
-  VILLAGE OF KILDEER
-  THREE CORNERS PARK

*THE STUDY AREA IS WITHIN ELA TOWNSHIP

